

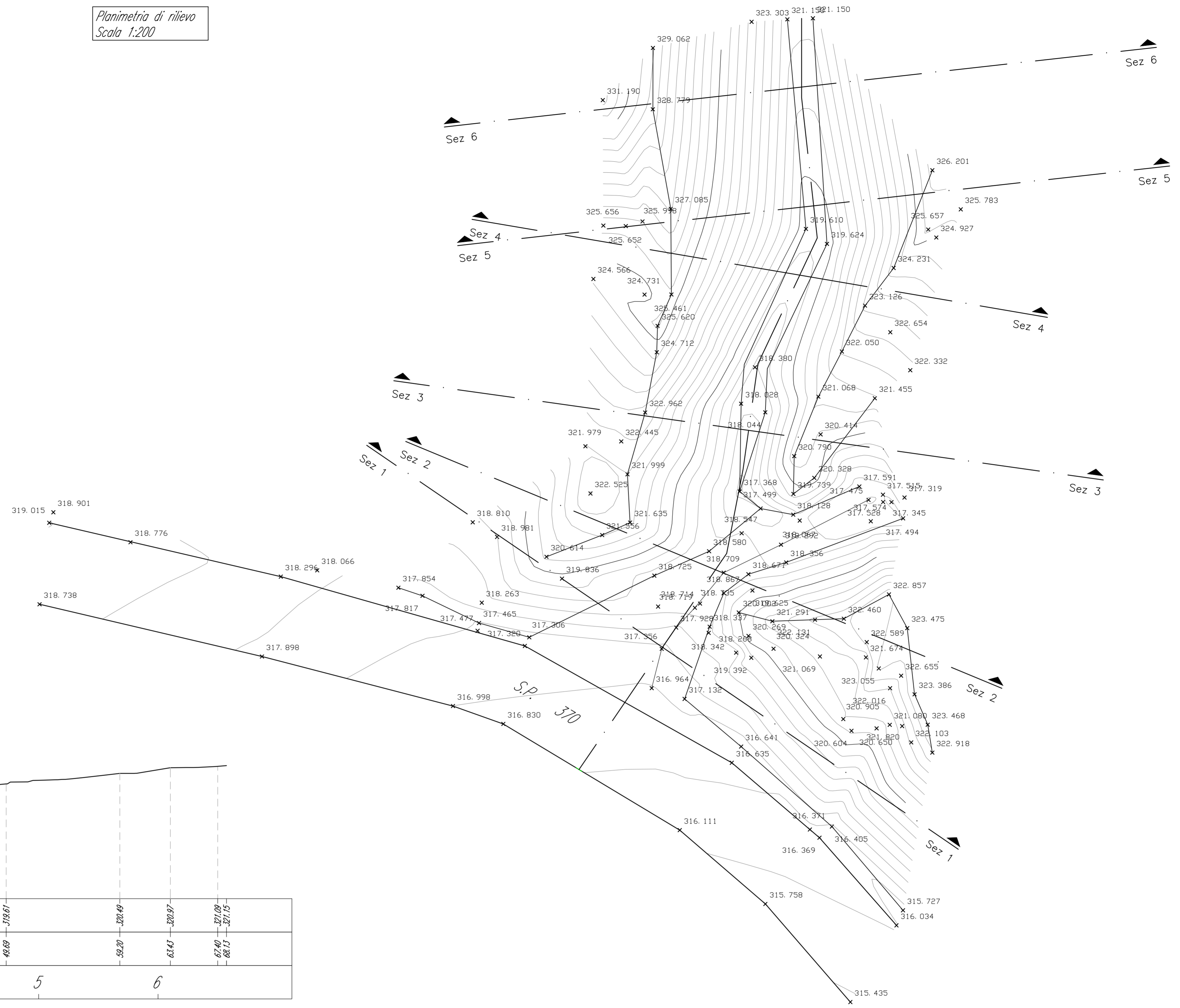


**SISTEMAZIONE DEFINITIVA DELLE AREE UTILIZZATE  
QUALE STOCCAGGIO PROVVISORIO DURANTE LE FASI  
DI EMERGENZA DELL'ALLUVIONE DEL 25/10/2011 IN  
LOCALITA' TERMINE E COLLA DI GRITTA LUNGO LA  
S.P. 370 DIR B**

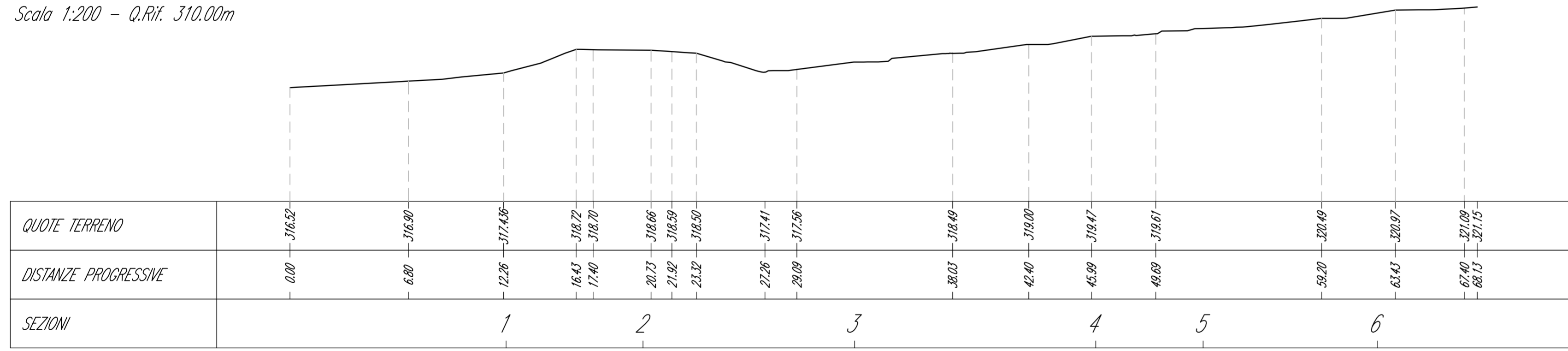
Fase progettuale: **ESECUTIVO**

N° Elaborato	Data:
<b>17</b>	Dicembre 2017
Scala: scala 1:200	
Il Progettista:	
Dott. Ing. Livio MARTINA	

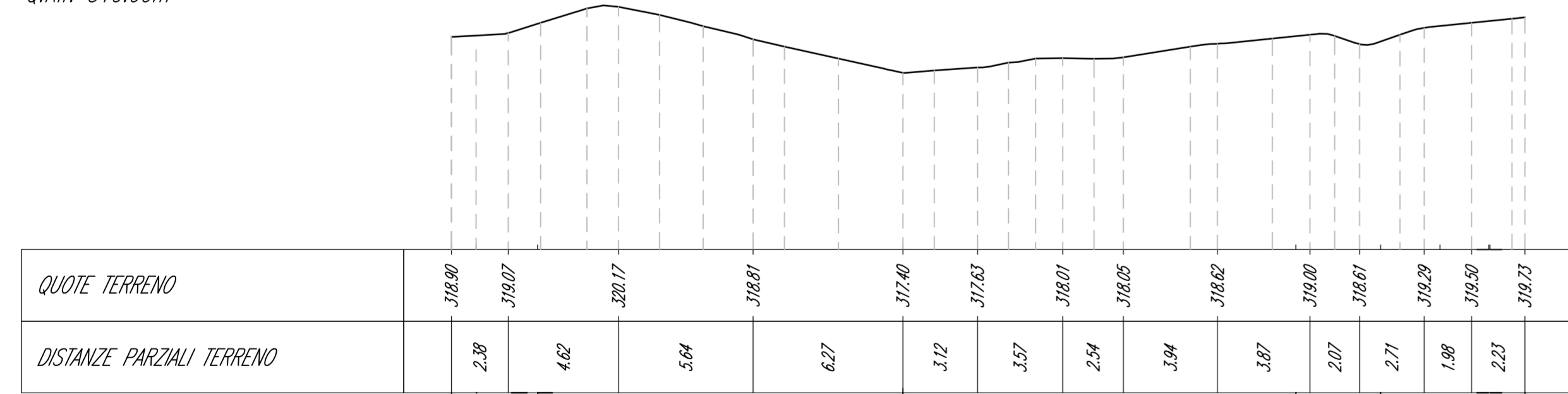
Planimetria di rilievo  
Scala 1:200



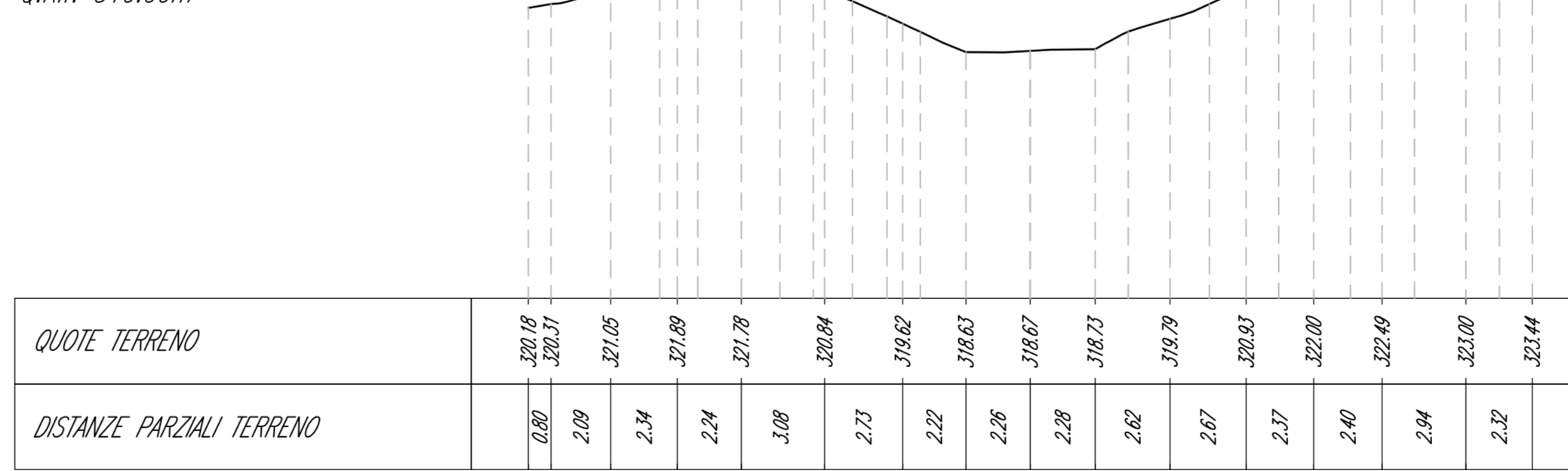
Profilo  
Scala 1:200 - Q.Rif. 310.00m



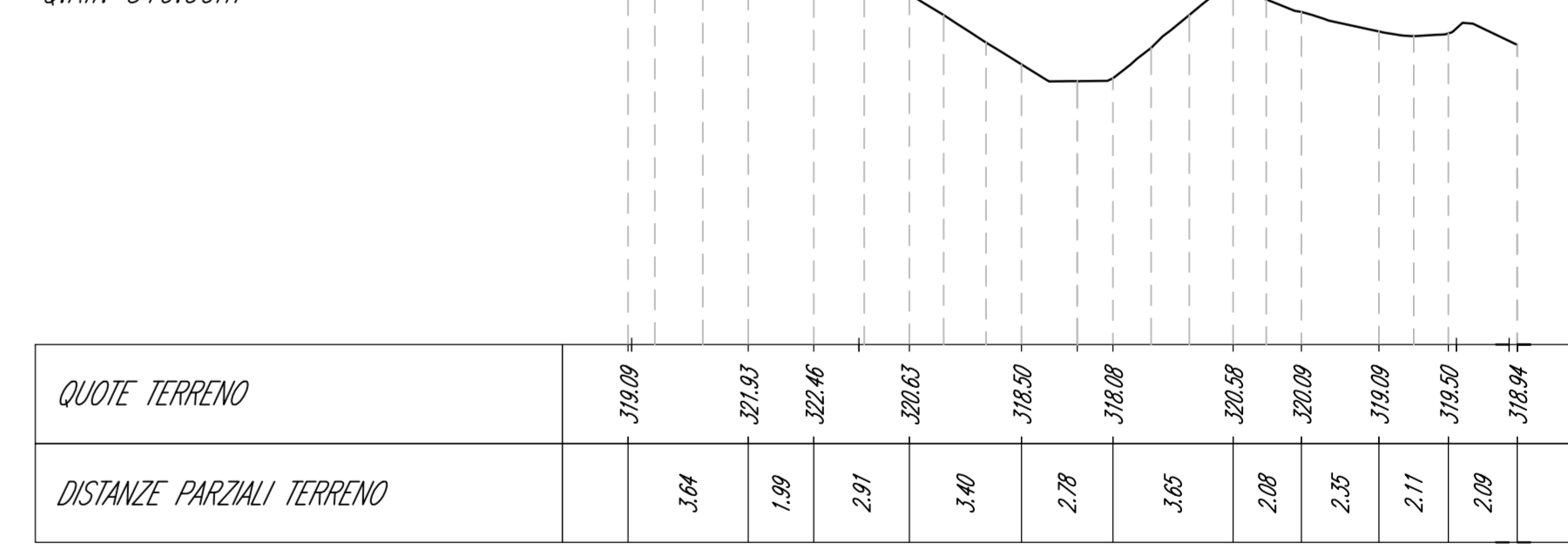
Sez. 1  
Scala 1:200  
Q.Rif. 310.00m




Sez. 2  
Scala 1:200  
Q.Rif. 310.00m



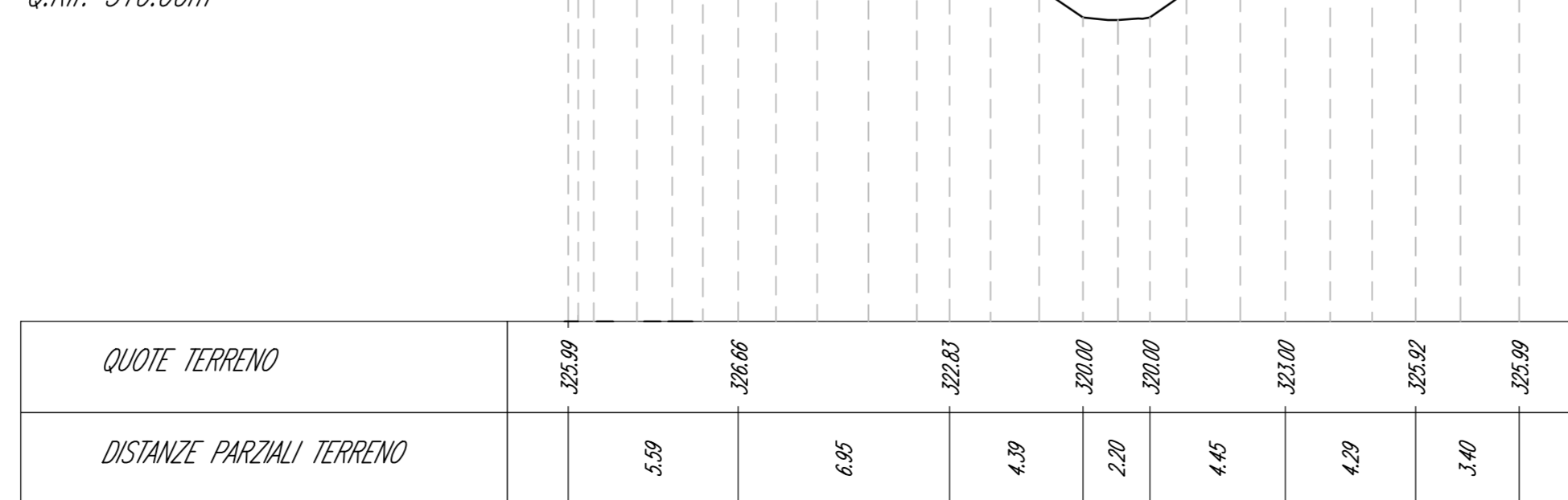
Sez. 3  
Scala 1:200  
Q.Rif. 310.00m



Sez. 4  
Scala 1:200  
Q.Rif. 310.00m



Sez. 5  
Scala 1:200  
Q.Rif. 310.00m



Sez. 6  
Scala 1:200  
Q.Rif. 320.00m

